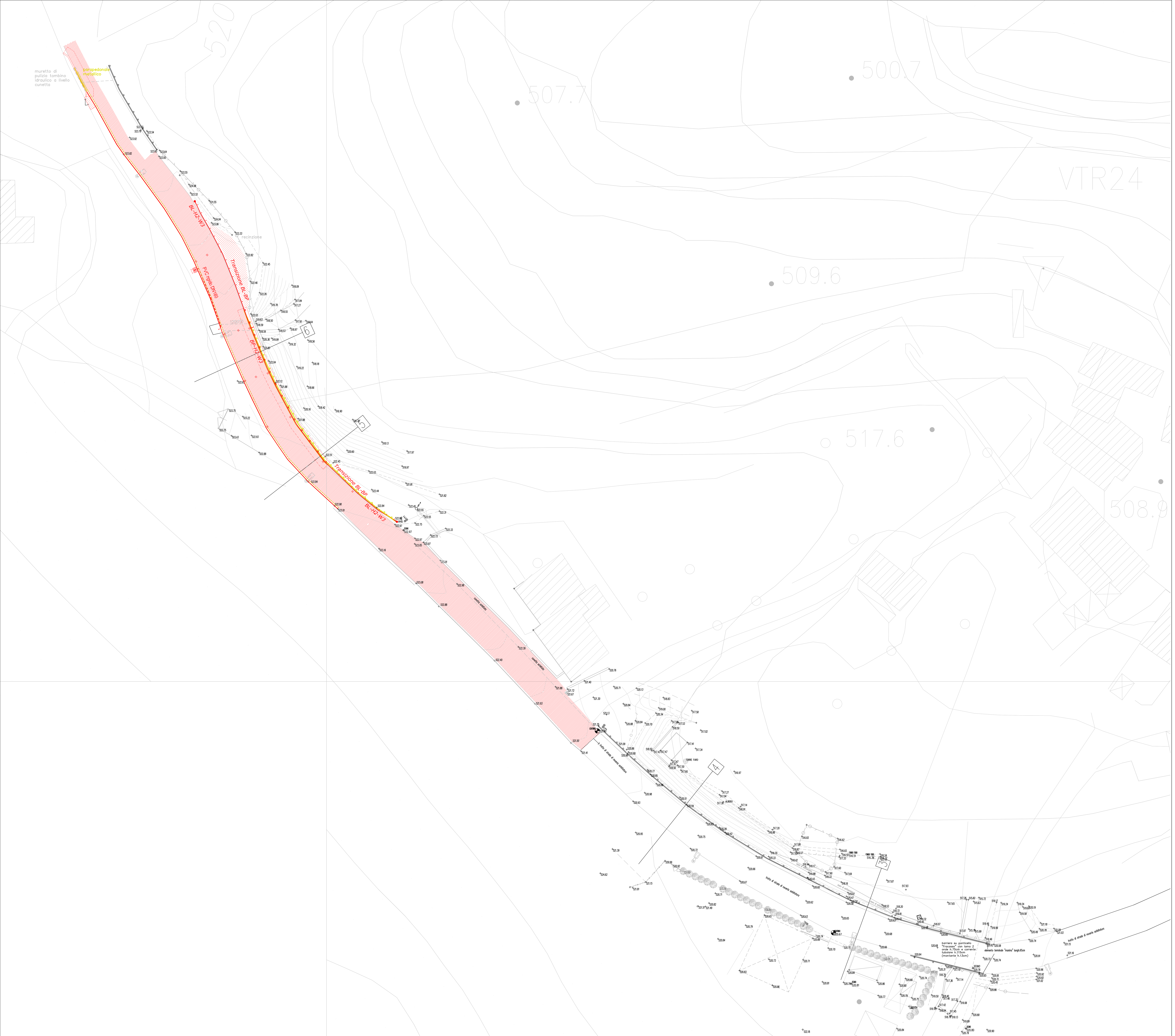

COMUNE CANTAGALLO
AREA TECNICA

MESSA IN SICUREZZA DELLA STRADA
DI COMPETENZA COMUNALE
VIA DI PERTUGIATA

PROGETTO DEFINITIVO - ESECUTIVO -

Responsabile Unico del Procedimento:
ARCH. NICOLA SERINI - Area Tecnica

Progettista:
ING. EMILIANO VANNINI
D.T Sintesi Ingegneria srl
SINTESI INGEGNERIA
via Bure Vecchia nord 115
51100 - Pistoia (PT)
cel.339.3676123
e.mail: sintesingegneria@gmail.com
pec: sintesingegneria@pec.it

Collaborazione:
ING. FRANCESCA SCARSELLI

Dott. Ing. VANNINI EMILIANO N. 4030 – Ordine degli Ingegneri della Provincia di Firenze

PLANIMETRIA E SEZIONI SOVRAPPOSTO - QUADRO 1

scala: 1:2000 / 1:250 / 1:100
elaborato: T13

DATA: Novembre 2022

EMIS.	DATA	DESCRIZIONE	REDATTO	CONTROLLATO	APPROVATO
01	NOV / 2022	Emissione progetto DEFINITIVO - ESECUTIVO	E.V	E.V	E.V

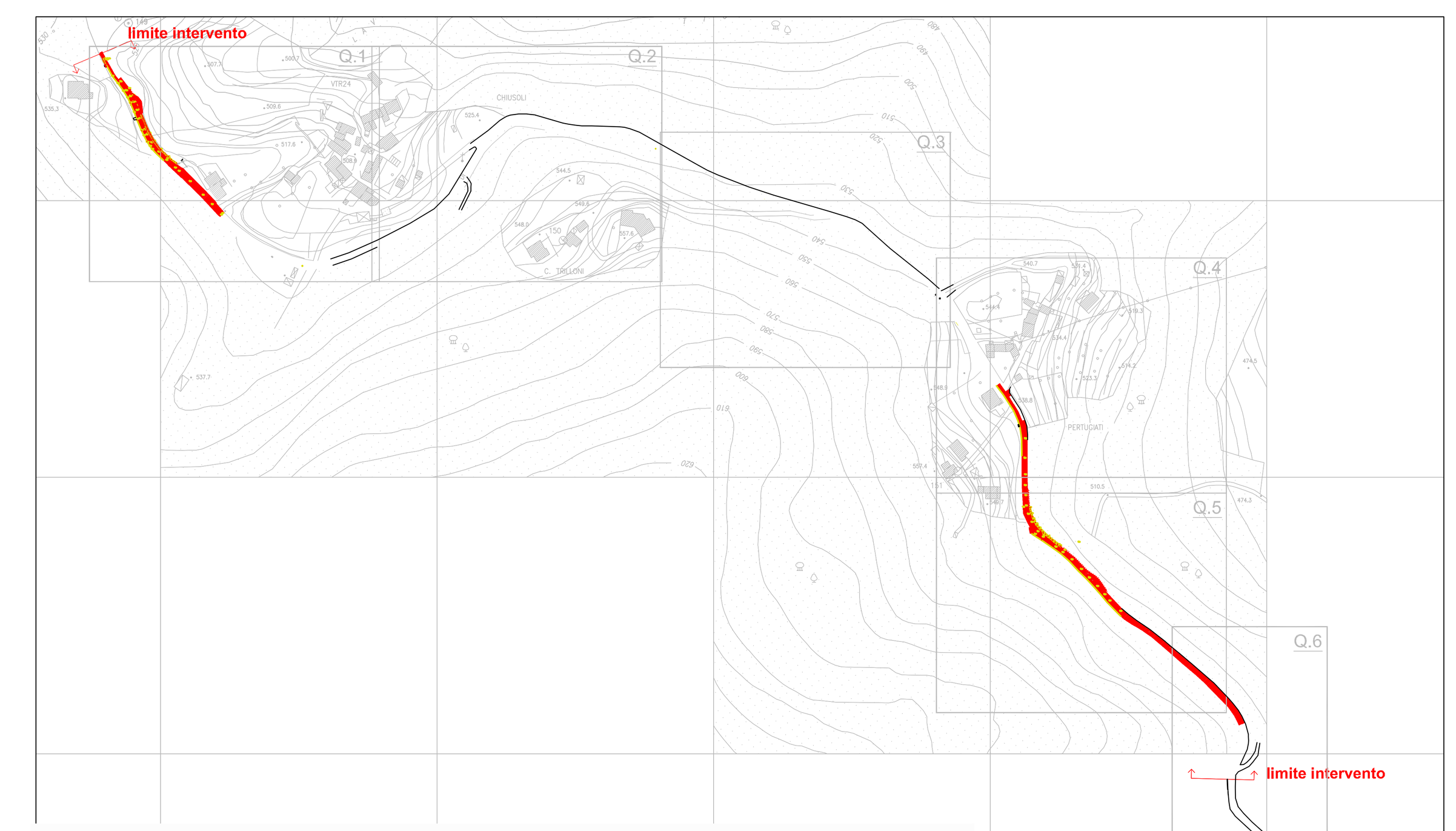

Planimetria generale su base CTR - Scala 1:2000

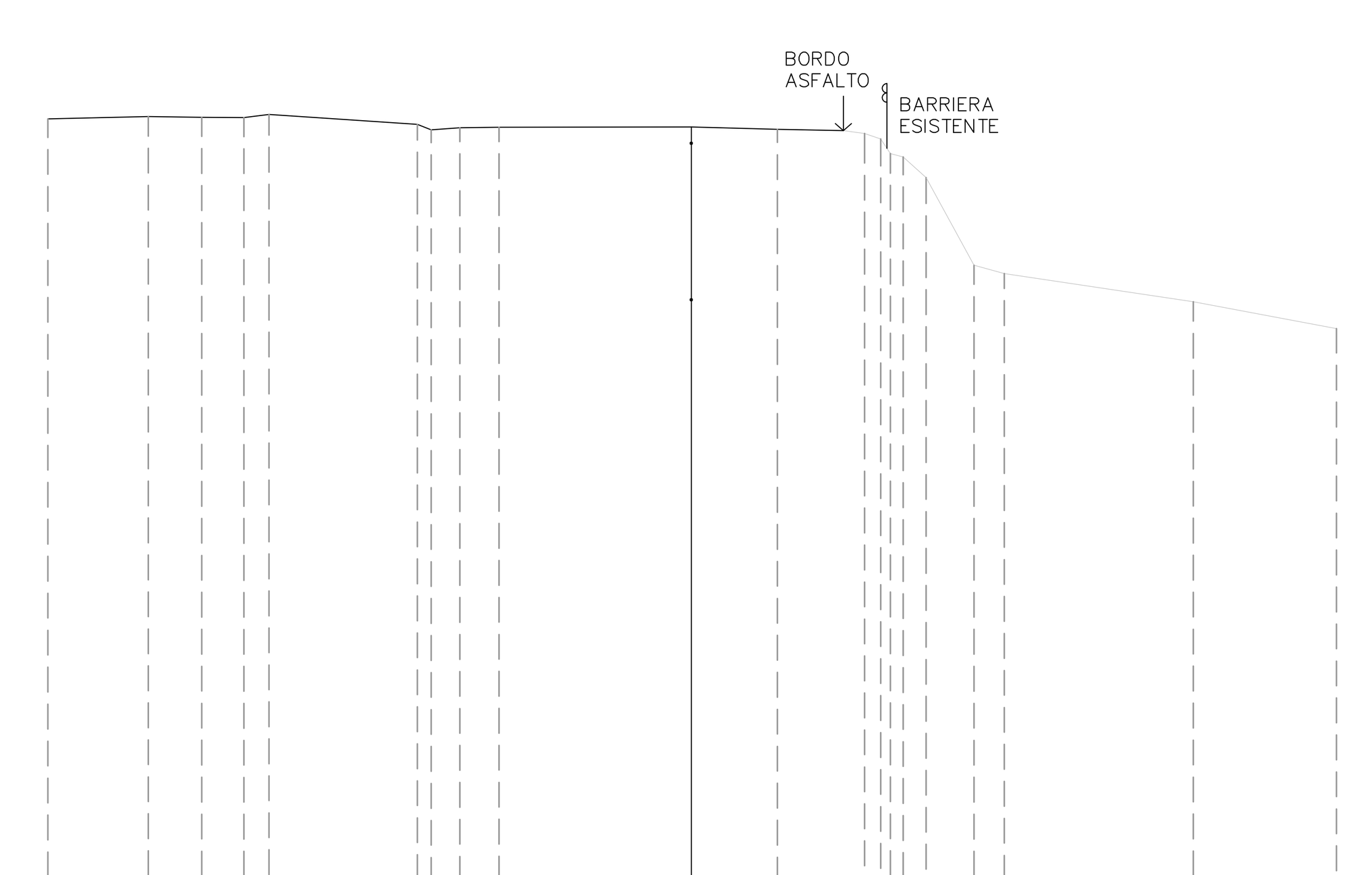

SEZIONE N. : 3
DIST.PROG. : 35.39
DIST.SUCC. : 36.16
SCALA 1:100

QT.RIF. 508.00

QUOTE TERRENO	520.79 520.83 520.82 520.82 520.87 520.71 520.62 520.65 520.66 520.66 520.63 520.60 520.56 520.47 520.18 519.84 518.42 518.29 517.83 517.39
DIST.PARZIALI TERRENO	1.63 0.87 0.69 0.40 2.41 0.22 0.46 0.64 3.12 1.40 1.07 0.34 0.26 0.21 0.37 0.78 0.49 3.07 2.32
DIST.PROGRESSIVE	-10.45 -8.82 -7.95 -7.26 -6.86 -4.45 -4.22 -3.76 -3.12 0.00 1.40 2.47 2.81 3.07 3.44 3.81 4.59 5.08 8.15 10.47

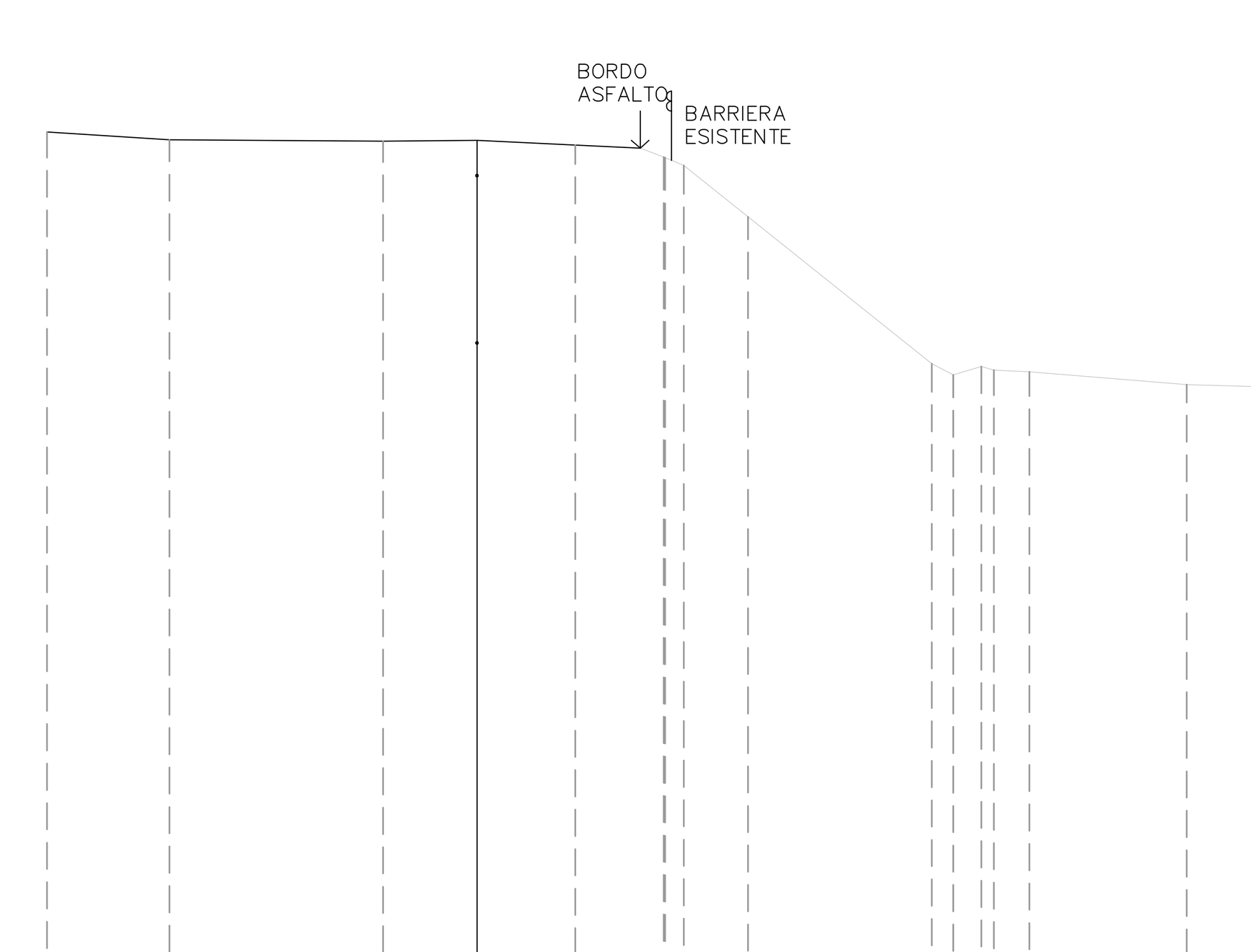

SEZIONE N. : 4
DIST.PROG. : 71.55
DIST.PREC. : 36.16
DIST.SUCC. : 85.69
SCALA 1:100

QT.RIF. 508.00

QUOTE TERRENO	520.97 520.85 520.83 520.85 520.77 520.73 520.59 520.46 519.69 517.45 517.29 517.41 517.36 517.33 517.14 517.11
DIST.PARZIALI TERRENO	1.86 3.24 1.42 1.49 0.98 0.36 0.28 0.97 2.79 0.33 0.43 0.19 0.54 2.39 1.05
DIST.PROGRESSIVE	-6.52 -4.67 -1.42 0.00 1.49 2.48 2.84 3.14 4.11 6.90 7.23 7.66 7.84 8.38 10.77 11.82

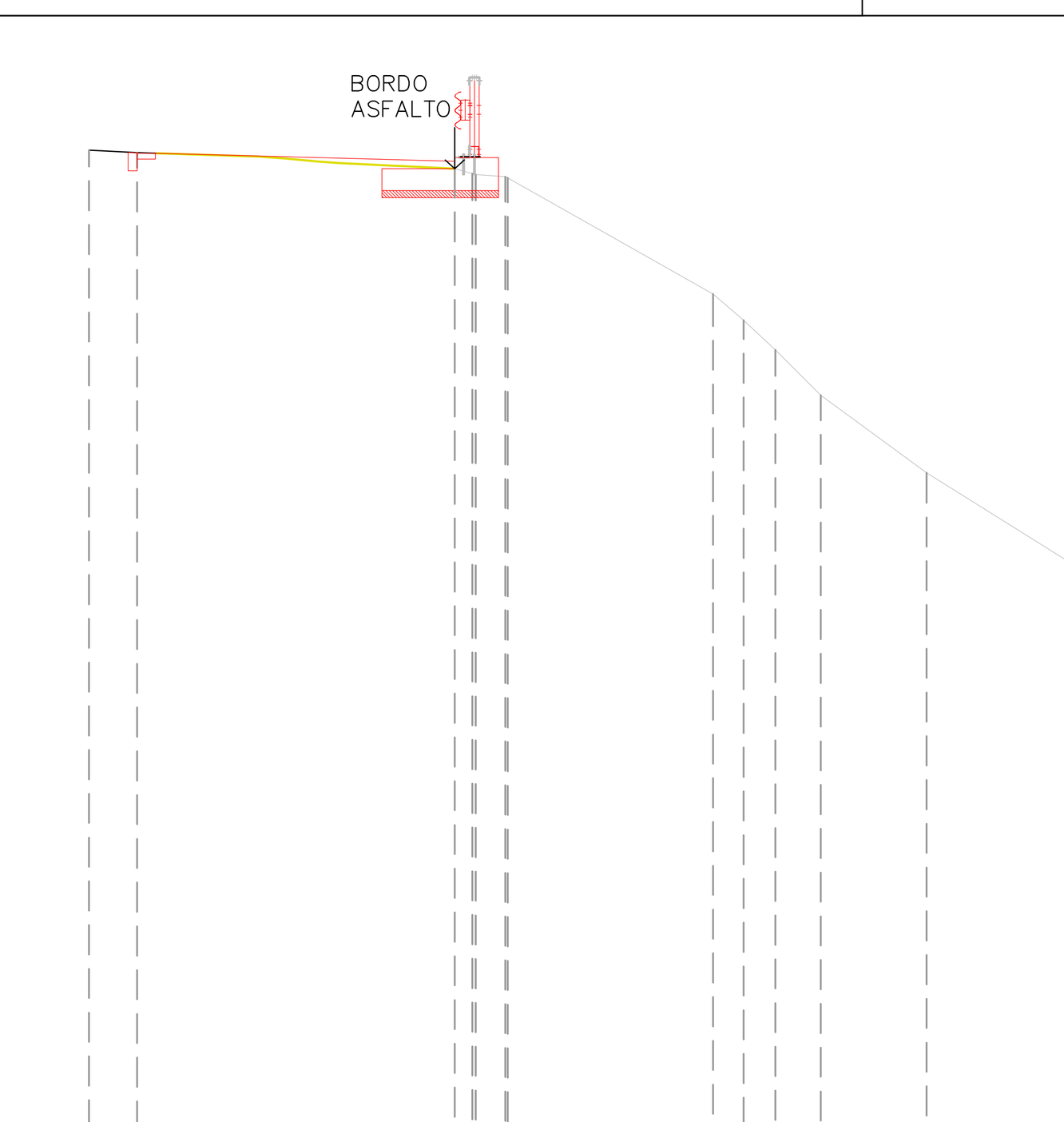

SEZIONE N. : 5
DIST.PROG. : 157.24
DIST.PREC. : 85.69
DIST.SUCC. : 20.85
SCALA 1:100

QT.RIF. 509.00

QUOTE TERRENO	522.85 522.81 522.70 522.60 522.53 522.52 522.47 520.88 520.52 520.11 519.49 518.43 517.12
DIST.PARZIALI TERRENO	0.66 0.24 0.41 2.81 0.42 0.44 0.62 1.45 2.09
DIST.PROGRESSIVE	-3.15 -2.49 -0.81 -0.45 0.00 0.30 1.87 2.11 2.16 2.60 5.41 5.83 6.27 6.89 8.34 10.43

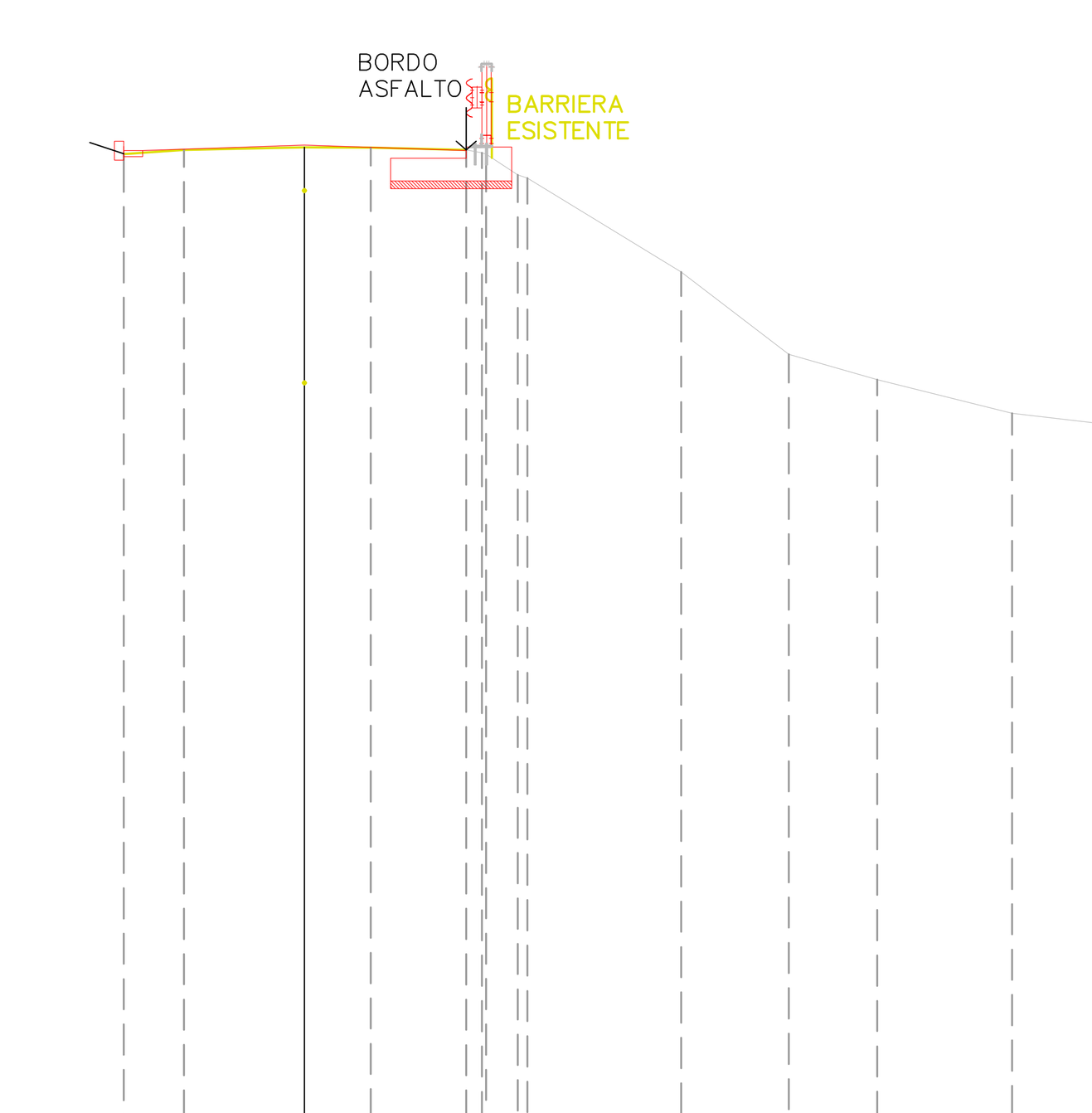

SEZIONE N. : 6
DIST.PROG. : 178.09
DIST.PREC. : 20.85
SCALA 1:100

QT.RIF. 509.00

QUOTE TERRENO	522.19 522.25 522.28 522.28 522.24 522.25 522.19 521.92 521.88 520.64 519.55 519.21 518.77 518.60
DIST.PARZIALI TERRENO	0.80 1.59 0.87 1.26 0.21 0.42 2.03 1.42 1.17 1.78 1.45
DIST.PROGRESSIVE	-2.39 -1.59 0.00 0.87 2.14 2.40 2.82 2.95 4.98 6.40 7.57 9.35 10.80